



Have you seen pest fish in your local area?

FeralFishScan is a new web-mapping system for the community to record pest fish in local waterways.

- Record sightings of carp, tilapia, goldfish, red fin perch, oriental weatherloach and eastern gambusia.
- Keep local authorities informed about current problems.
- View the fish map to see where pest fish occur in your area
- Upload photos of pest fish to the website.
- Visit – www.feralfishscan.org.au or download the Mobile App.



FeralFishScan is hosted by the Invasive Animals CRC and supports NRM regional groups, local councils, landholders and community groups.






How to record pest fish in your local area

Option 1. Go to www.feralfishscan.org.au



Register your details and Login, or record data using your email address.

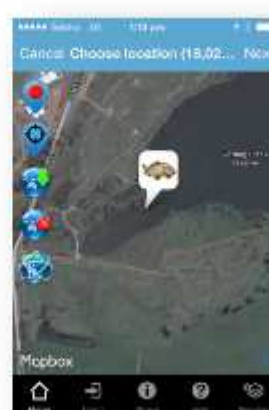
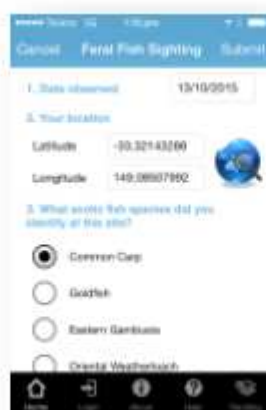
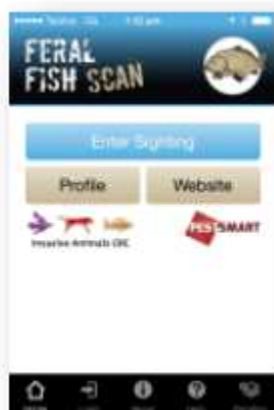


Map where you have seen carp, tilapia, goldfish, oriental weatherloach, redfin perch and eastern gambusia.



Submit your record, and view it on the Map. View other records in your local area.

Option 2. Download the Mobile App (Apple/Android).



Download App



Further information, contact Peter West – Project coordinator at the Invasive Animals CRC: peter.west@invasiveanimals.com